

# HOW IT WORKS: Drivewyze® Safety+

In addition to Drivewyze PreClear, North America's largest weigh station bypass program, Drivewyze offers in-cab alerts before potential hazards en route, or places that require extra attention. These real-time notifications are designed to help you stay safe, even on unfamiliar roads.



## A How it Works

1



Your device receives data a safe distance before a risk zone.

2



Your device beeps and a virtual road sign will appear on screen.

2



After 10 seconds, the alert will fade or you can tap it to dismiss it.

Drivewyze Notifications are selected based on CMV traffic density and collision history. Not all hazardous driving areas will trigger notifications. Drivewyze is not a substitute for truck-safe navigation. Drivers are still responsible for following the posted signage and using their judgement to drive safely.

For more information see reverse



## B Types of Alerts

There are several types of alerts, each designed to give you more time to respond before potential hazards on the road. If your fleet subscribes to Drivewyze Safety+, you unlock additional insights.

### KEY/LEGEND

- ✓ Included with **Drivewyze Free and Drivewyze Safety+**
- + Available only with **Drivewyze Safety+**

### ROLLOVER ALERTS

- ✓ Appears before sharp exits or curved roads with a history of rollovers.



### CONGESTION ALERTS

- ✓ Real-time info on areas experiencing stationary or more traffic than usual.



### MOUNTAIN CORRIDOR ALERTS

- ✓ Appears before brake check stations, steep grades and runaway ramps.



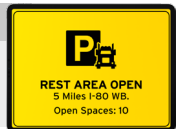
### LOW BRIDGE ALERTS

- ✓ Alert for rail roads, overpasses, tunnels, or bridges with clearance of 13'6" and lower



### REST AREA ALERTS

- ✓ Appears before open rest areas with available parking stalls



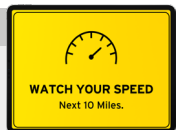
### REAL-TIME CARGO THEFT ALERTS

- + Appears before locations with a recent history of cargo theft.



### SPEED ALERTS

- + Appears before high impact sites where citations are common



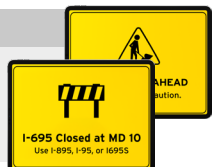
### SEVERE WEATHER ALERTS

- + Shown when entering 50 miles of severe weather events, based on NOAA data



### OTHER ALERTS

- ✓ Appears before important locations, like service vehicles, work zones, road closures and more



## Types of Alerts

For a complete overview of Drivewyze Safety+, including a helpful training video, visit: [drivewyze.com/help/safety-plus](https://drivewyze.com/help/safety-plus)